



# La Cabaña de Los Brangus SA (Brangus's cottage)



# Field Location



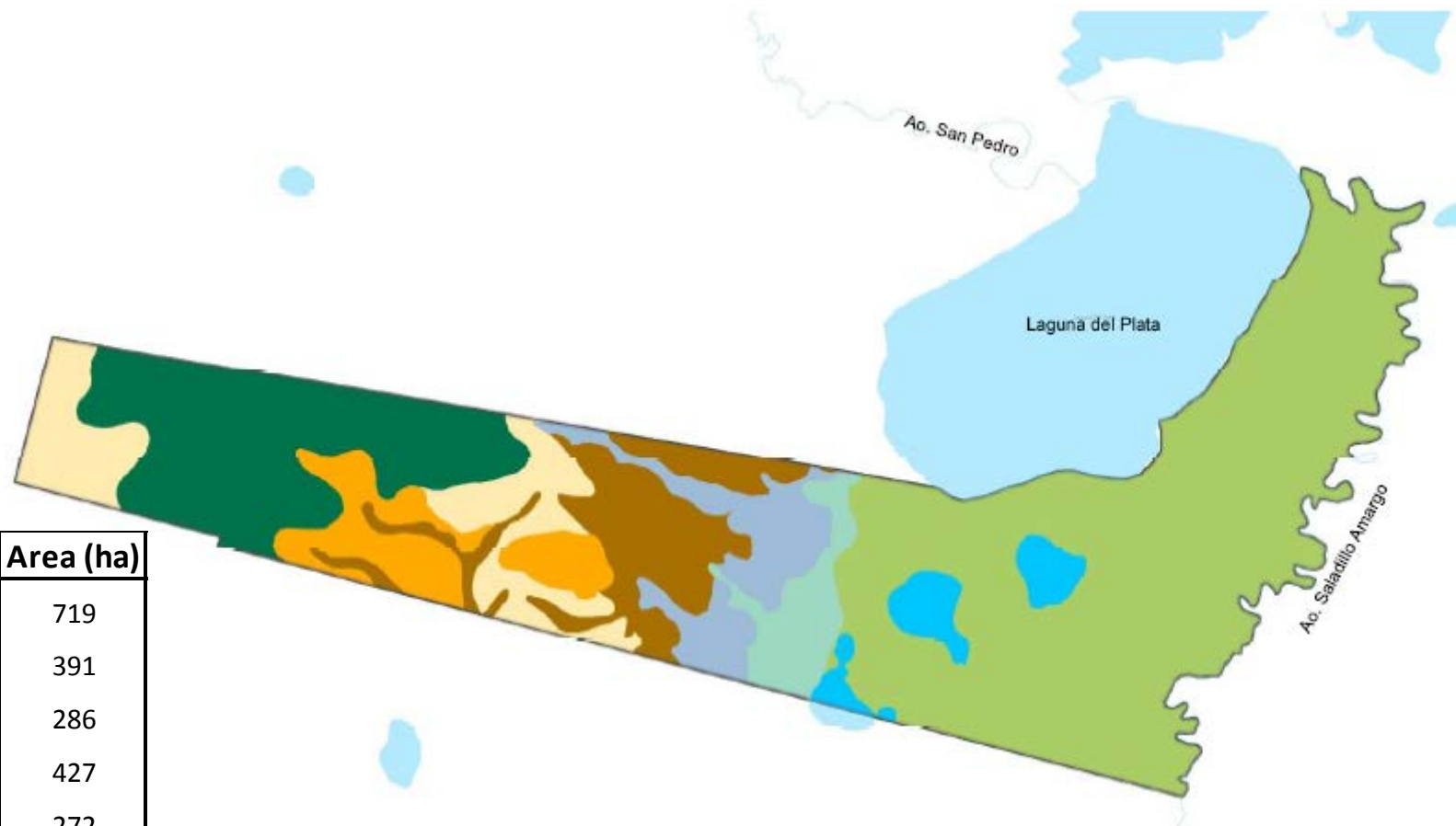
It's located in Santa Fe Province, San Justo Department  
at 8 km from Vera y Pintado city  
The Field is surrounded by dirt roads in the north side as  
well as in the south











899A89B8.kmz



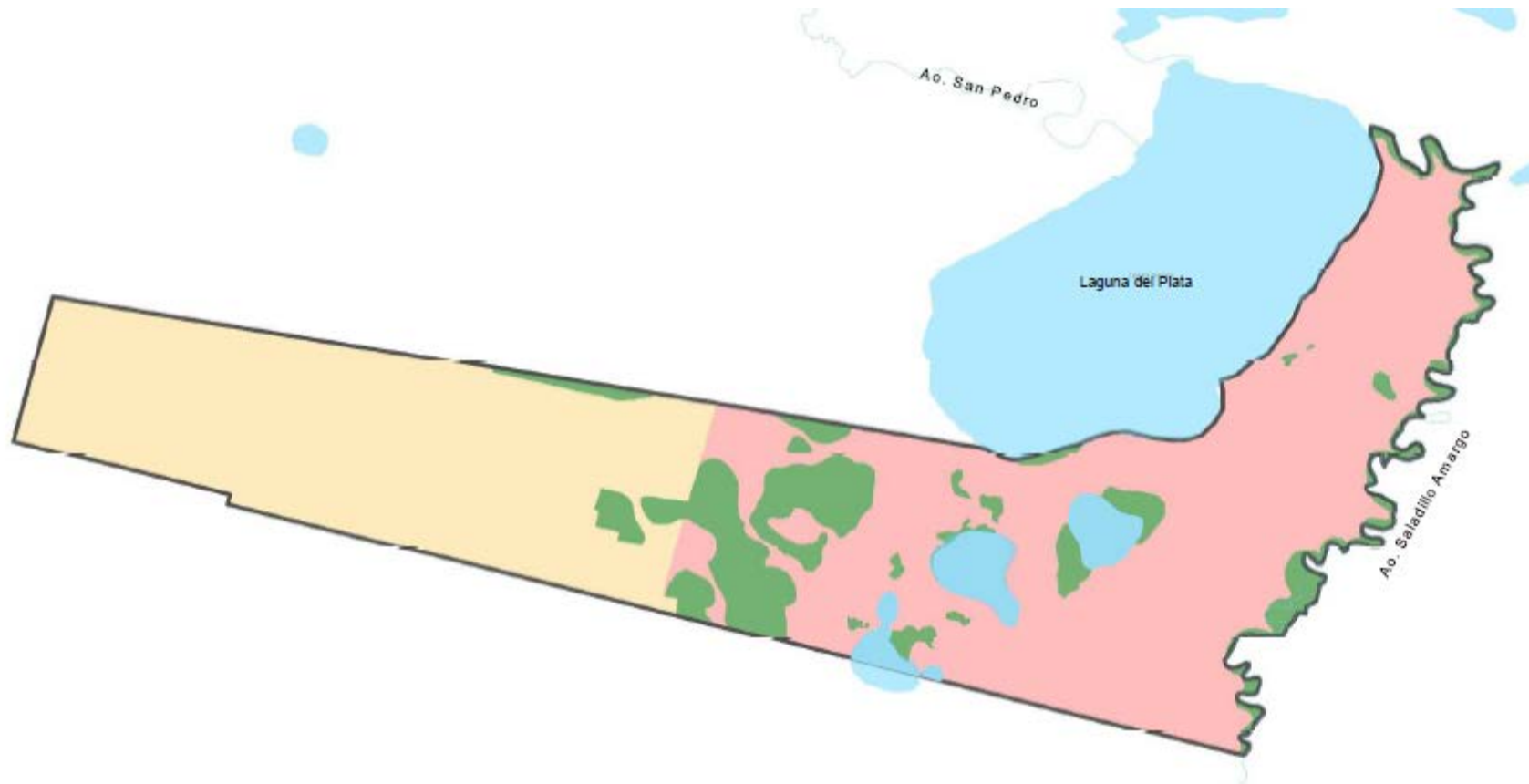
# Soil production aptitude



Agricultural capacity		Area (ha)
	<b>A</b> high	719
	<b>B1</b> medium high	391
	<b>B2</b> medium low	286
	<b>C</b> low	427
	<b>D</b> very low	272
	<b>E</b> very low -floodable	169
	<b>F</b> very floodable	2066
	lagoons	144
<b>Total</b>		<b>4474</b>

Source: Capacidad productiva de las tierras para uso agrícola – INTA AERA – Rafaela, Santa Fe

# Current land use



Land use	Area (ha)
Agricultural area	1608
Cattle raising	2159
Native forest	562
Lagoons	144
<b>Total</b>	<b>4474</b>

- **Cattle capacity**: 2500 steers
- **Cattle raising facilities**: 3 complete pens, one with scale and other with cattle bath, feeders and water supplies, cattle loading
- **Currents crops**: Wheat, corn and soybean

# Infrastructure

- Main house
- Business office
- Guests' room
- Home keeper's house
- Land Manager's house
- 4 workers home
- Workshop shed
- Hangar
- Landing strip
- Machinery shed
- Agrochemicals shed
- Stables
- Fuel tank: 5000 l
- Electricity in all houses
- Internet service



